

Map Your Move Greater Geraldton

Your guide for walking, cycling and using public transport in the City of Greater Geraldton



More information

To find out more about walking, cycling and public transport please contact the following organisations:

Department of Transport – Your Move

Telephone: **6551 6000**
 Email: yourmove@transport.wa.gov.au
 All of our Map Your Move resources are available online at www.yourmove.org.au

City of Greater Geraldton

Telephone: **9956 6600**
 Attention: Infrastructure Services
 Email: council@cgg.wa.gov.au

Transperth

Visit transperth.wa.gov.au or call the InfoLine on **13 62 13** for bus, train and ferry information.

This 'Your Move' map aims to promote sustainable travel choices. These maps are produced by the Department of Transport and the City of Greater Geraldton.

To save on mobile data usage, you can download this map free to your iOS or Android device via an offline map viewer such as Avenza Maps.

For more available formats, phone 6551 6000.

Although every effort has been taken to ensure accuracy of information, no responsibility is accepted for any errors and omissions. People who use this guide do so at their own risk. The Department of Transport (DoT) and the City of Greater Geraldton will not accept the liability for personal injury and/or damage to property.

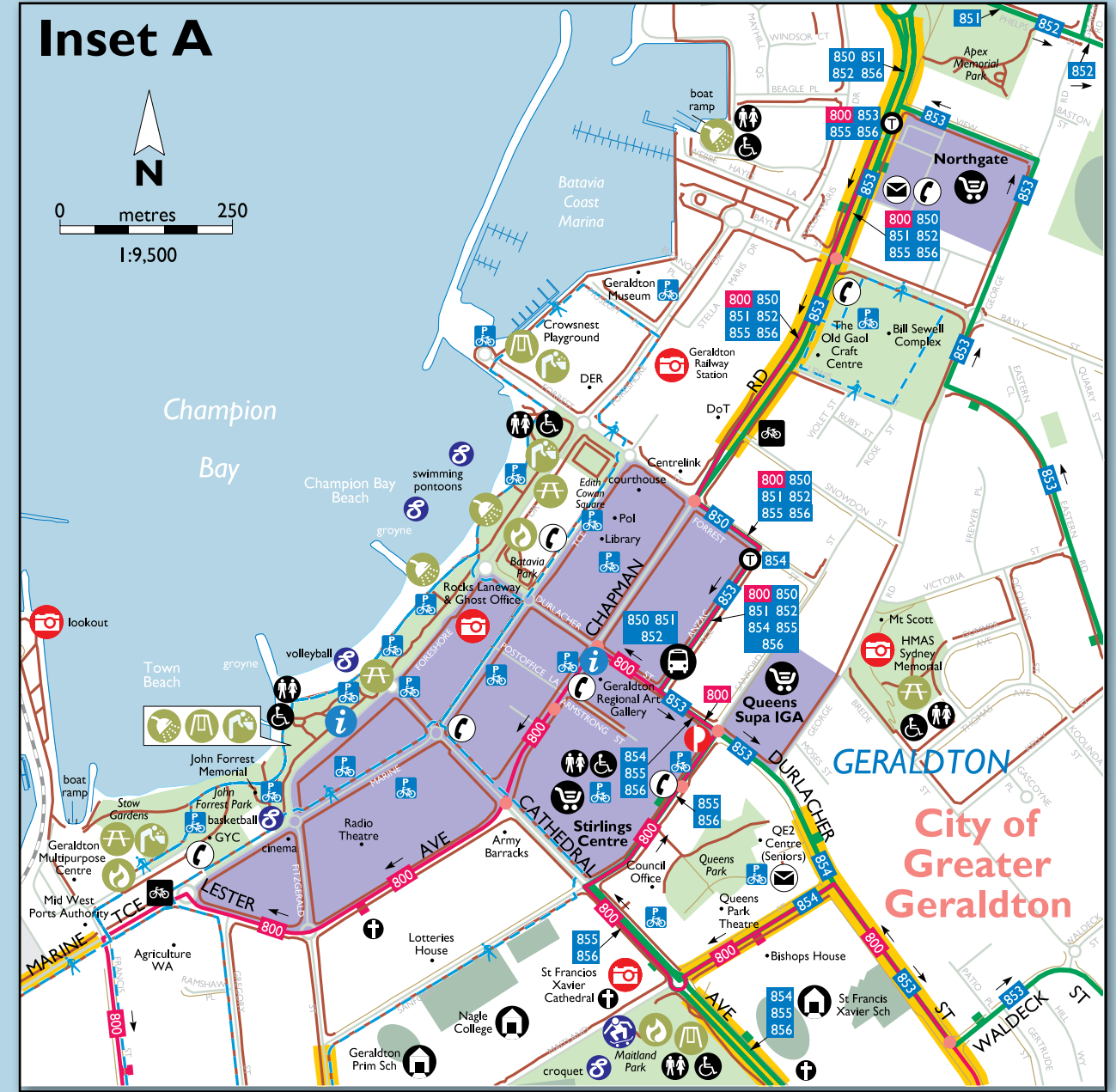
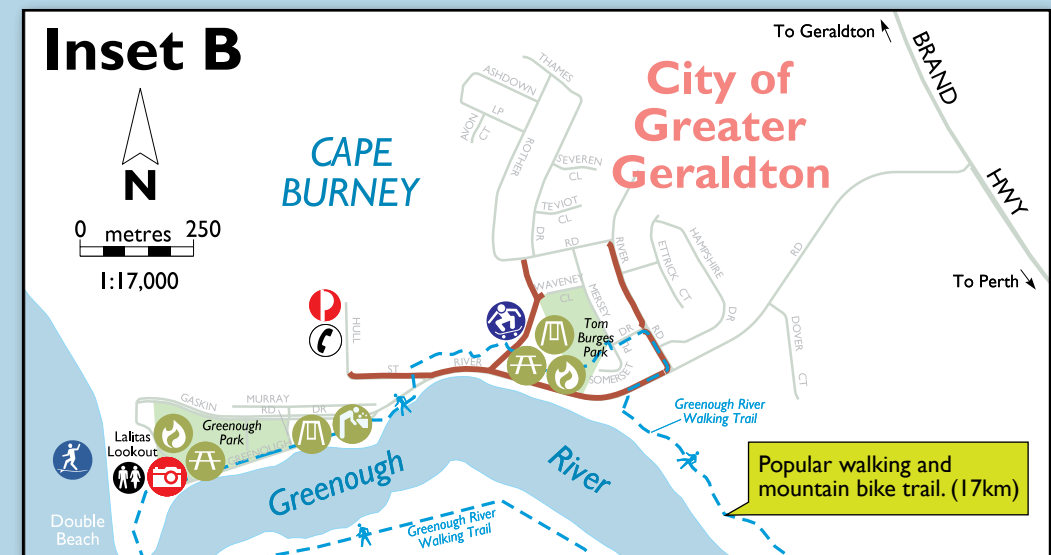
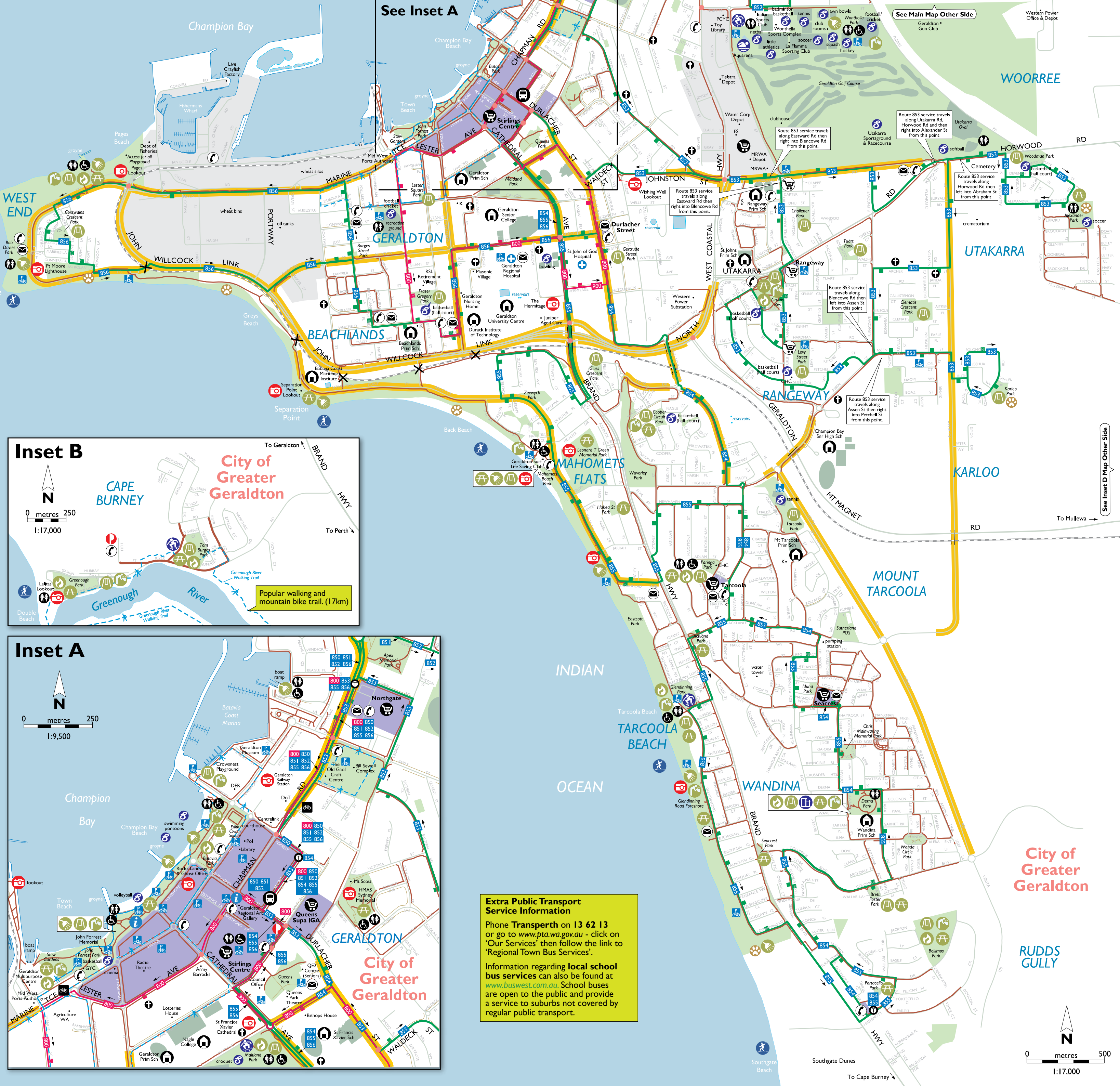
All information in this publication was correct at the time of printing. The DoT accepts no responsibility for changes to road names, the addition of shared paths or any other changes to the published information.

DOT 1494-55-05

Legend

- Bus Routes and Bus Stop
- City Clipper Service
- Bus Station
- Accessible Bus Route Numbers
- Bus Route Terminus
- Shared Path (Bikes & Pedestrians)
- Bicycle Lanes or Sealed Shoulders Either Side
- Footpath
- Walk Trail
- Railway Crossing
- Road Bridges & Footbridges
- Bicycle Shop
- Bicycle Parking
- Supermarket
- Delicatessen / Convenience Store
- Education Facilities
- Local Attractions / Lookout
- Water Fountain
- Community Cultural Centre
- Skate Park
- Public Toilet, Accessible Toilet
- Post Office, Post Box
- Telephone
- Sporting Facility
- Outdoor Exercise Equipment
- Place of Worship
- Playground
- Picnic Area, Barbecue
- Shower Facility
- Surfing Location
- Railway (Freight)
- Kindergarten
- Child Health Centre
- Police
- Fire Station
- Dog Exercise Area
- Traffic Light
- Swimming Pool
- Information

Effective: 21 July 2021: DoT 9015801E
 projectmapping@transport.wa.gov.au



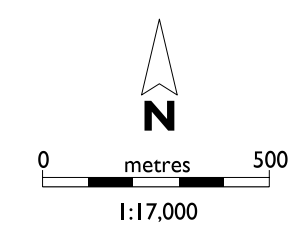
Extra Public Transport Service Information

Phone **Transperth** on **13 62 13** or go to www.pta.wa.gov.au - click on 'Our Services' then follow the link to 'Regional Town Bus Services'.

Information regarding **local school bus services** can also be found at www.buswest.com.au. School buses are open to the public and provide a service to suburbs not covered by regular public transport.

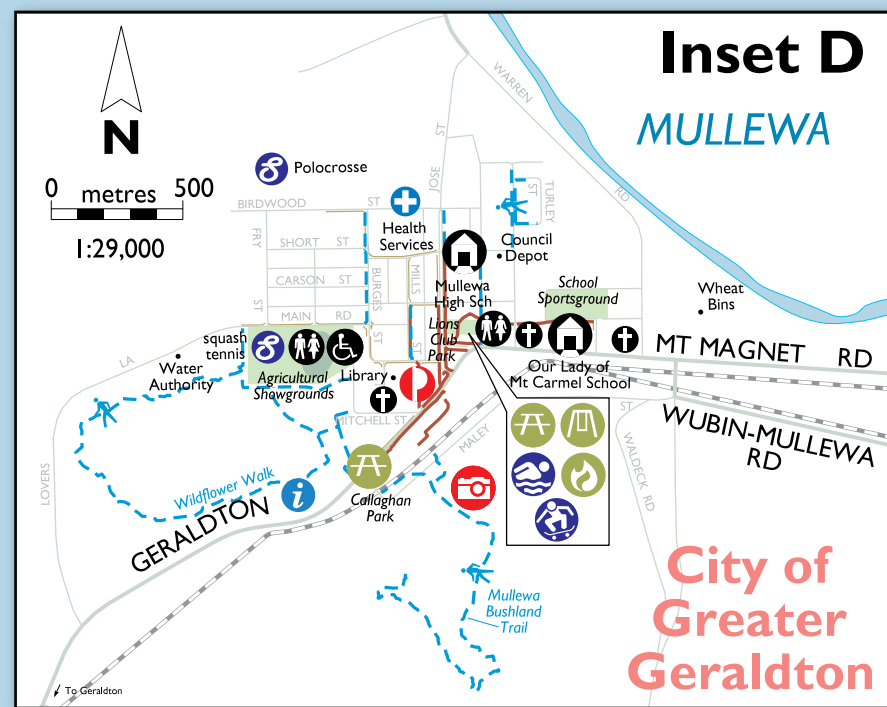
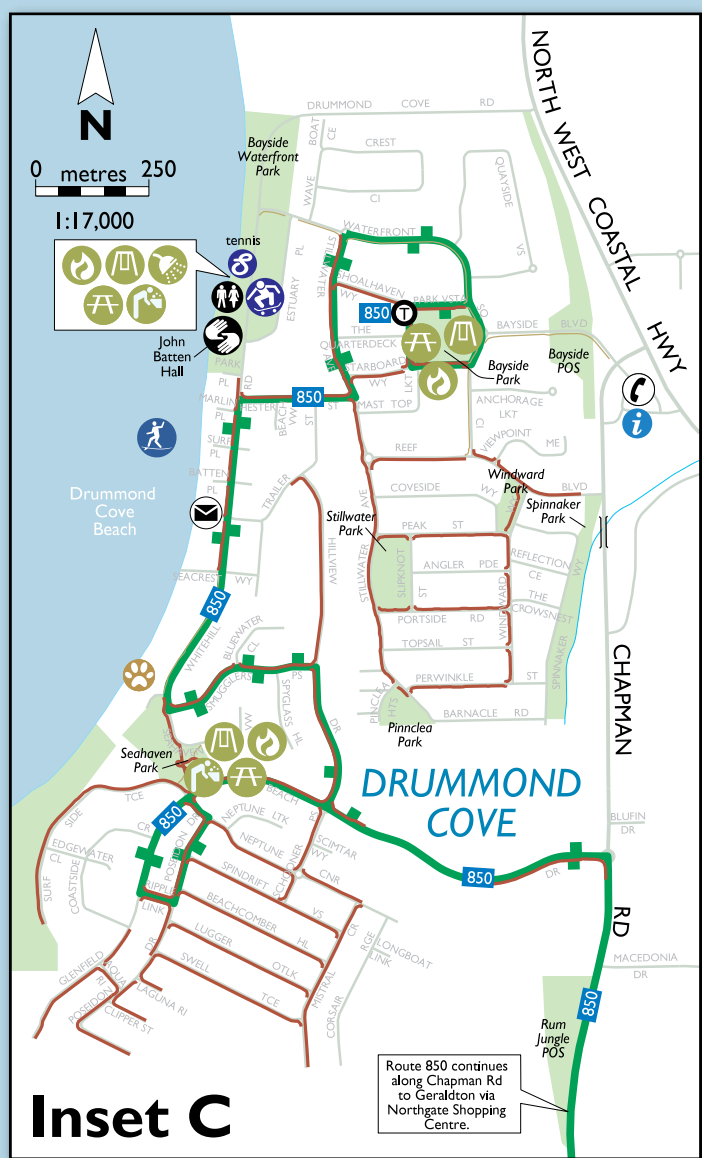
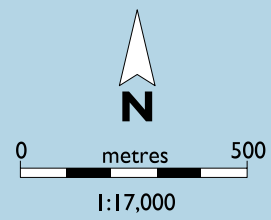
City of Greater Geraldton

RUDDS GULLY



Legend

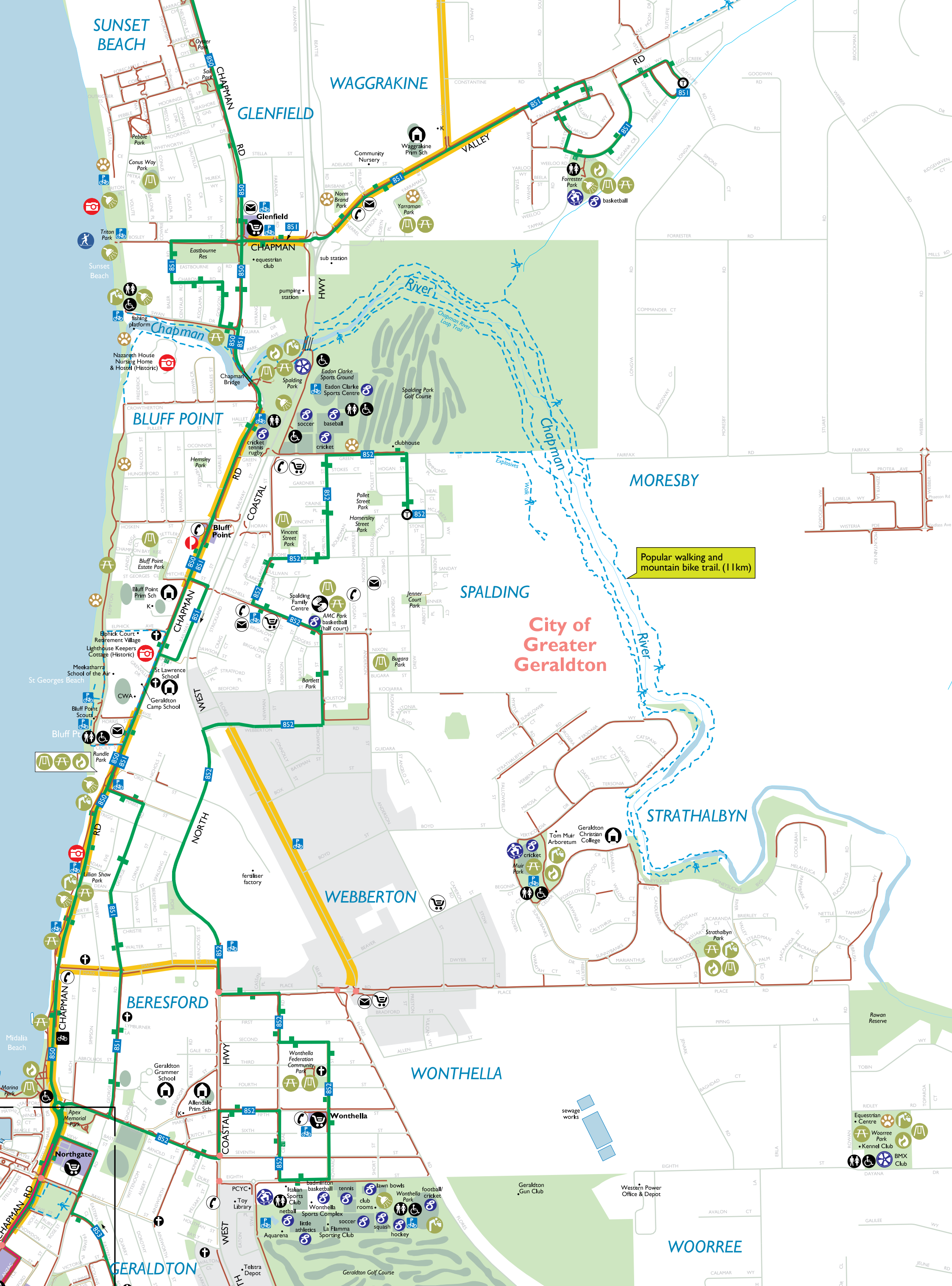
- Bus Routes and Bus Stop
- City Clipper Service
- Bus Station
- Accessible Bus Route Numbers
- Bus Route Terminus
- Shared Path (Bikes & Pedestrians)
- Bicycle Lanes or Sealed Shoulders Either Side
- Footpath
- Walk Trail
- Traffic Light
- Railway Crossing
- Road Bridges & Footbridges
- Bicycle Shop
- Bicycle Parking
- Supermarket
- Delicatessen / Convenience Store
- Education Facilities
- Local Attractions / Lookout
- Water Fountain
- Community Cultural Centre
- Skate Park, BMX Facilities
- Swimming Pool
- Public Toilet, Accessible Toilet
- Post Office, Post Box
- Telephone
- Sporting Facility
- Place of Worship
- Playground
- Picnic Area, Barbecue
- Shower Facility
- Surfing Location
- Railway (Freight)
- Kindergarten
- Child Health Centre
- Police
- Fire Station
- Dog Exercise Area
- Information



Extra Public Transport Service Information
 Phone **Transperth** on **13 62 13** or go to www.pta.wa.gov.au - click on 'Our Services' then follow the link to 'Regional Town Bus Services'.
 Information regarding **local school bus services** can also be found at www.buswest.com.au. School buses are open to the public and provide a service to suburbs not covered by regular public transport.

See Inset C

To Kalbarri & Northampton



Popular walking and mountain bike trail. (11km)

See Inset A

See Main Map Other Side

How do you get around?

More people are choosing to walk, cycle and use public transport. This guide will help you to get to know your local neighbourhood on foot, by bike or using public transport.

We encourage you to look closely at what's nearby and take the time to explore what our city has to offer.

Perhaps test out a bike path, get your friends together to kick the footy, or walk your dog down to the shops. Whatever you do, it's Your Move.

Catching the bus

On the public transport side of the map, the thick coloured lines represent bus routes. Bus stops are shown as coloured squares along the route. Follow where the bus goes by tracking the thick coloured lines. For more information on bus accessibility visit the Transperth website.

To find out when buses depart from your local stop, visit www.transregional.wa.gov.au or call **13 62 13**. You can also call the Geraldton depot during business hours. Bus timetables are available from the Visitors Centre and the library.

Walking and riding

Walking and riding are great ways to fit physical activity into your everyday life. Think about the local trips you make such as going to the shops, dropping kids at school, visiting friends and family or posting a letter. Which of these can you do by walking or riding?

This map shows on-road bike lanes and 'shared paths', which are wide footpaths often painted with large bicycle symbols. These paths connect to some local centres and high-quality shared paths.

Due to more and more people riding bikes, plenty of bike racks have been installed in our City. Keep an eye out for the bike parking symbol.

The City of Greater Geraldton is committed to creating a cycle friendly city through the provision of a strategic cycle network and supporting infrastructure. This map will continue to be updated as new infrastructure is delivered.

Geraldton and surrounds have some amazing riding routes, encompassing some of our incredible historical and scenic sites. For more information on what our City has to offer including handy riding and walking maps, head to www.visitgeraldton.com.au.

For more information go to: yourmove.org.au

Tips for the ride



Slow down when passing people walking




Bike riders can now legally ride on footpaths in WA



Make sure you and your family wear a helmet



Ring your bell to let others know you're approaching



Use a white headlight and a red tail light when riding at night